

**2018 Make Smoking History Forest Rally – 27-29 April – Busselton & Nannup, WA**

ISSUED BY CLERK OF COURSE  
DATE: Wednesday, 25 April, 2018

TIME: 18:00

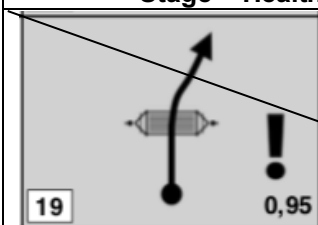
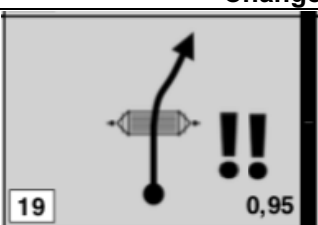
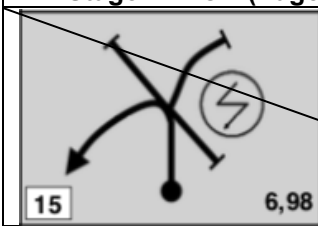

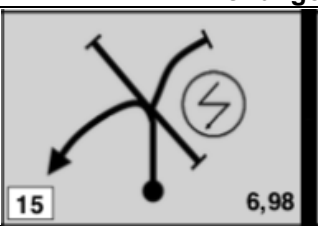
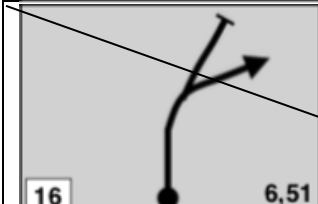
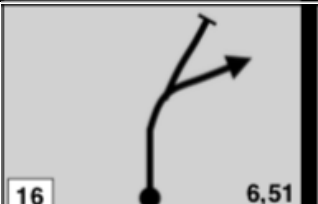
TO: All Competitors

FROM: Clerk of Course

No of pages: 4 Attachments: 1

**1. ROAD BOOK – AMENDMENTS**

Please note the following amendments to the road book:

Stage – Healthway Page 48		Change to:	
	RBR over Grid		RBR over Grid
Stage - Ellis 1 (Page 54) & 2 (Page 145)		Change to:	
			THL
	RBR and TR		RBR then TR

**Brockman Special Stage – Alternate Start Point**

Please be advised for Brockman Special Stages SS12 & SS16, there are logging operations being undertaken between instructions 2 and 3. The current condition of the road is potentially unsafe for competition.

You will be advised at the start of the stage (0.00) during reconnaissance if there will be a new start location. The alternate start maybe 30m past instruction 3 (approx. 1.34km on the road book).

At the original start (0.00) there will be the reconnaissance start flag board and at the alternate start there will be full sized time control and start control boards.

Should this alternate start be used, please zero trip meters at the original start (i.e. alternate start point will be 1.34km).



The Make Smoking History Forest Rally is a SMOKE FREE event

## 2. SUPPLEMENTARY REGULATIONS – AMENDMENT

Please add the following text:

### Article 1 – Event Program

---

<b>Friday</b>	<b>27 April 2018</b>	Scrutiny	Churchill Park, Adelaide St
	1000-1500 hrs	Note: RallySafe GPS and tracking systems available for collection at <b>Barnard Park – Parc Ferme</b>	<b>Barnard Park, Busselton</b>

## 3. CURRENT ITINERARY

Please find attached the latest version of the itinerary. This replaces all previously issued versions.



John Gibbons  
Clerk of Course



The Make Smoking History Forest Rally is a SMOKE FREE event

## Heat 1 - Friday 27 April & Saturday 28 April

TC SS	Location	SS Distance	Liaison Distance	Total Distance	Time Allowed	1st Car Due	
<b>Heat 1 Section 1 - Friday 27 April</b>							
	<i>Distance to next refuel</i>	5.42	68.32	73.74			
	2 Laps Warm Up		3.33	3.33		18:00	
1	Barnard Park		0.88	0.88	0:05	18:10	
<b>SS1</b>	<b>Trade Hire Busselton Super 1</b>	<b>2.71</b>				<b>18:15</b>	
1A	Holding Area IN		0.62	3.33	0:10	18:25	E
	<b>Holding Area</b>				<b>0:55</b>		
1B-2	Holding Area OUT		0.88	0.88	0:05	19:20	
<b>SS2</b>	<b>Trade Hire Busselton Super 2</b>	<b>2.71</b>				<b>19:25</b>	
2A	Barnard Parc Ferme		0.62	3.33	0:10	19:35	E
	<b>Overnight Parc Ferme</b>						
<b>Heat 1 - Section 2 &amp; 3 Saturday 28 April</b>							
2B	Barnard Park Parc Ferme					7:00	
2C	Service In		61.99	61.99	0:50	7:50	
	<b>Service A Nannup</b>	<b>5.42</b>	<b>64.99</b>	<b>70.41</b>	<b>0:20</b>		
<b>Start of CLUBMAN</b>							
2D	Service OUT					8:10	
<b>RZ</b>	<b>Refuel BP Nannup</b>						
<b>1</b>	<i>Distance to next refuel</i>	<b>32.26</b>	<b>69.83</b>	<b>102.09</b>			
3	Dugite Rd		32.84	32.84	0:35	8:45	
<b>SS3</b>	<b>Dugite 1</b>	<b>10.93</b>				<b>8:48</b>	
4	Ferndale Rd		4.08	15.01	0:18	9:06	
<b>SS4</b>	<b>Ferndale 1</b>	<b>21.33</b>				<b>9:09</b>	
4A	Service IN		32.91	54.24	0:50	9:59	
	<b>Service B Nannup</b>	<b>32.26</b>	<b>69.83</b>	<b>102.09</b>	<b>0:25</b>		
4B	Service Out					10:24	
<b>RZ</b>	<b>Refuel BP Nannup</b>						
<b>2</b>	<i>Distance to next refuel</i>	<b>28.58</b>	<b>26.97</b>	<b>55.55</b>			
5	Milward Cct		6.84	6.84	0:15	10:39	
<b>SS5</b>	<b>Healthway</b>	<b>10.73</b>				<b>10:42</b>	
6	Glacier Rd		6.49	17.22	0:23	11:05	
<b>SS6</b>	<b>Ellis 1</b>	<b>17.85</b>				<b>11:08</b>	
6A	Nannup Regroup In		13.64	31.49	0:30	11:38	
	<b>Regroup A</b>				<b>0:20</b>		
6B	Regroup Out / Service In					11:58	
	<b>Service C Nannup</b>	<b>28.58</b>	<b>26.97</b>	<b>55.55</b>	<b>0:30</b>		
6C	Service Out					12:28	
<b>RZ</b>	<b>Refuel BP Nannup</b>						
<b>3</b>	<i>Distance to next refuel</i>	<b>33.96</b>	<b>74.65</b>	<b>108.61</b>			
7	Dugite Rd		32.84	32.84	0:35	13:03	
<b>SS7</b>	<b>Dugite 2</b>	<b>10.93</b>				<b>13:06</b>	
8	Ferndale Rd		4.08	15.01	0:18	13:24	
<b>SS8</b>	<b>Ferndale 2</b>	<b>21.33</b>				<b>13:27</b>	
9	Higgins St		33.27	54.60	0:58	14:25	
<b>SS9</b>	<b>Nannup Oval 1</b>	<b>0.85</b>				<b>14:28</b>	
10	Higgins St		1.59	2.44	0:08	14:36	
<b>SS10</b>	<b>Nannup Oval 2</b>	<b>0.85</b>				<b>14:39</b>	
10A	Service In		2.87	3.72	0:15	14:54	E
<b>Finish of CLUBMAN Rally</b>							
	<b>Service D Nannup</b>	<b>33.96</b>	<b>74.65</b>	<b>108.61</b>	<b>2:00</b>		
10B	Service Out					16:54	E
<b>RZ</b>	<b>Refuel BP Nannup</b>						
<b>4</b>	<i>Distance to next refuel</i>	<b>5.28</b>	<b>125.76</b>	<b>131.04</b>			
10C	Barnard Park / Parc Ferme		62.26	62.26	0:55	17:49	E

<b>Heat 1 Total</b>	<b>100.22</b>	<b>298.70</b>	<b>398.92</b>
<b>Clubman Total</b>	<b>94.80</b>	<b>171.45</b>	<b>266.25</b>

Updated 19/4/18 15:45



The Make Smoking History Forest Rally is a SMOKE FREE event

## Heat 2 - Saturday 28 April & Sunday 29 April

TC SS	Location	SS Distance	Liaison Distance	Total Distance	Time Allowed	1st Car Due	
<b>Heat 2 Section 4 - Saturday 28 April</b>							
	<i>Distance to next refuel</i>	<i>5.28</i>	<i>63.50</i>	<i>68.78</i>			
11	Barnard Park		0.88	0.88	0:05	18:15	Section 4
<b>SS11</b>	<b>Trade Hire Busselton Long</b>	<b>5.28</b>				<b>18:18</b>	
11A	Barnard Park Parc Ferme		0.63	5.91	0:15	18:33	
Overnight Parc Ferme							
<b>Heat 2 Section 5 &amp; 6 - Sunday 29 April</b>							
11B	Barnard Park Parc Ferme					7:00	Section 5
11C	Service In		61.99	61.99	0:50	7:50	
	<b>Service E Nannup</b>	<b>5.28</b>	<b>63.50</b>	<b>68.78</b>	<b>0:20</b>		
11D	Service Out					8:10	
<b>RZ</b>	<b>Refuel BP Nannup</b>						
<b>5</b>	<i>Distance to next refuel</i>	<i>25.83</i>	<i>12.21</i>	<i>38.04</i>			
12	Felspar Rd		4.58	4.58	0:16	8:26	
<b>SS12</b>	<b>Brockman 1</b>	<b>17.46</b>				<b>8:29</b>	
13	Annels Rd		4.93	22.39	0:23	8:52	
<b>SS13</b>	<b>Folly 1</b>	<b>8.37</b>				<b>8:55</b>	
13A	Service In		2.70	11.07	0:16	9:11	
	<b>Service F Nannup</b>	<b>25.83</b>	<b>12.21</b>	<b>38.04</b>	<b>0:25</b>		
13B	Service Out					9:36	
<b>RZ</b>	<b>Refuel BP Nannup</b>						
<b>6</b>	<i>Distance to next refuel</i>	<i>46.33</i>	<i>53.33</i>	<i>99.66</i>			
14	Contour Rd		5.85	5.85	0:23	9:59	
<b>SS14</b>	<b>Healthway Loop 1</b>	<b>11.02</b>				<b>10:02</b>	
15	Glacier Rd		24.71	35.73	0:40	10:42	
<b>SS15</b>	<b>Ellis 2</b>	<b>17.85</b>				<b>10:45</b>	
16	Felspar Rd		17.93	35.78	0:46	11:31	
<b>SS16</b>	<b>Brockman 2</b>	<b>17.46</b>				<b>11:34</b>	
16A	Nannup Regroup In		4.84	22.30	0:25	11:59	
	Regroup B				0:20		
16B	Regroup Out / Service In					12:19	
	<b>Service G Nannup</b>	<b>46.33</b>	<b>53.33</b>	<b>99.66</b>	<b>0:30</b>		
16C	Service Out					12:49	
<b>RZ</b>	<b>Refuel BP Nannup</b>						
<b>7</b>	<i>Distance to next refuel</i>	<i>32.39</i>	<i>39.12</i>	<i>71.51</i>			
17	Contour Rd		5.85	5.85	0:23	13:12	
<b>SS17</b>	<b>Healthway Loop 2</b>	<b>11.02</b>				<b>13:15</b>	
18	Annels Rd		19.41	30.43	0:30	13:45	
<b>SS18</b>	<b>Folly 2</b>	<b>8.37</b>				<b>13:48</b>	
19	Galena Rd		3.40	11.77	0:28	14:16	
<b>SS19</b>	<b>Galena</b>	<b>13.00</b>				<b>14:19</b>	
19A	Pre-Podium Service In		10.46	23.46	0:29	14:48	
	<b>Pre-Podium Service</b>	<b>32.39</b>	<b>39.12</b>	<b>71.51</b>	<b>0:05</b>		
19B	Rally Finish					14:53	

<b>Heat 2 Total</b>	<b>109.83</b>	<b>168.16</b>	<b>277.99</b>
<b>Total ARC &amp; WARC</b>	<b>210.05</b>	<b>466.86</b>	<b>676.91</b>

**E** Early Check in Permitted (refer Supp Regs)

**RZ** Refuel Zone

Updated 19/4/18 15:45



The Make Smoking History Forest Rally is a SMOKE FREE event